COMPLETED C 3.224/5: PHC 80-1-347/MAPS

PHC80-1-347

Index to Block Numbered 1980 Census Maps

TACOMA, WASH.

STANDARD METROPOLITAN STATISTICAL AREA

FIPS SMSA CODE 8200

U.S. Department of Commerce
BUREAU OF THE CENSUS

Map Legend

SYMBOL	TYPE STYLE	GEOGRAPHIC FEATURE
		The following symbols and type styles apply to the metropolitan map series (MMS), vicinity map series (VMS), and other maps prepared by the Bureau of the Census; base maps provided by other agencies may use different symbols and type styles:
	CANADA	**Foreign country**
	WYOMING	**State**
	ALLEN	**County**
	I-65	**Limited access highway**
	CODY ST	**Street or road**
	BN RR	**Railroad**
	POWER TRANSMISSION LINE	**Power transmission line**
	GOLF COURSE	**Landmark, such as a military base, university, prison, park, cemetery, airport**
	CANYON	**Other boundary, such as a ridge line or canyon**
	POWELLS CREEK	**Drainage**

Map Legend

SYMBOL	TYPE STYLE	GEOGRAPHIC AREA

The following symbols and type styles are standard for all 1980 Census Maps:



West Pine
20066
(160)

County subdivision [minor civil division (MCD) or census county division (CCD)]

Federal Information Processing Standards (FIPS) code for county subdivision, if available

Census Geographic Identification Code Scheme (GICS) code for county subdivision

CHEYENNE
37860
(0325)

Incorporated place

Federal Information Processing Standards (FIPS) code for incorporated place, if available

Census Geographic Identification Code Scheme (GICS) code for incorporated place

BURNS ✲
23516
(1971)
32832
(228)

Coextensive incorporated place

An open six-spoked asterisk following an incorporated place name indicates that the place is coextensive with a county subdivision. The county subdivision name is shown only when it differs from that of the place.

Federal Information Processing Standards (FIPS) code for incorporated place, if available

Census Geographic Identification Code Scheme (GICS) code for incorporated place

Federal Information Processing Standards (FIPS) code for county subdivision, if available

Census Geographic Identification Code Scheme (GICS) code for county subdivision

MILLS *
51525
(6269)
(430)

Independent incorporated place

A solid eight-spoked asterisk following an incorporated place name indicates that the place is treated as a county subdivision for census purposes.

Federal Information Processing Standards (FIPS) code for incorporated place, if available

Census Geographic Identification Code Scheme (GICS) code for incorporated place

Census Geographic Identification Code Scheme (GICS) code for county subdivision

Corporate corridor

An open boundary symbol indicates that the incorporated area depicted consists of a narrow strip of land, such as a right-of-way.

Map Legend

SYMBOL	TYPE STYLE	GEOGRAPHIC AREA
	GOSHEN 22506 (3077)	**Census designated place (CDP)** Federal Information Processing Standards (FIPS) code for census designated place, if available Census Geographic Identification Code Scheme (GICS) code for census designated place
	VALLEY * 77305 (4787) 50198 (452)	**Coextensive census designated place (CDP)** An open six-spoked asterisk following a census designated place name indicates that the place is coextensive with a county subdivision. The county subdivision name is shown only when it differs from that of the place. Federal Information Processing Standards (FIPS) code for census designated place, if available Census Geographic Identification Code Scheme (GICS) code for census designated place Federal Information Processing Standards (FIPS) code for county subdivision, if available Census Geographic Identification Code Scheme (GICS) code for county subdivision
	Naveta 41018 (255)	**American Indian reservation** Federal Information Processing Standards (FIPS) code for American Indian reservation, if available Census Geographic Identification Code Scheme (GICS) code for American Indian reservation
	27	**Census tract** A one- to four-digit number followed in some cases by a two-digit suffix, e.g., 3243.03
	9903	**Block numbering area (BNA)** A four-digit number followed in some cases by a two-digit suffix, e.g., 9901.99. The first two digits of a block numbering area number are always 99.
	ED 32 N-ED 29 ED 72 T	**Enumeration district (ED)** A prefix of A, M, N, P, S, or V may precede an enumeration district number; it identifies an area that required special enumeration procedures. A one-letter suffix may follow an enumeration district number; it identifies an area that required separate identification after original enumeration district delineation.

Map Legend

SYMBOL	TYPE STYLE	GEOGRAPHIC AREA
	418	**Block number** An asterisk indicates that the block number is repeated elsewhere in the block or that the block is partially shown on an adjacent map sheet or an inset
	418*	
		Crews-of-vessels area The anchor symbol identifies a water body or docking area for which ship-based population may be reported It may be accompanied by a census tract or block numbering area number with a suffix of 99 It is accompanied either by a V-prefixed enumeration district number or a block number of 100 and/or 200 The block number 100 is used for civilian shipboard population 200 is used for military shipboard population
		Fishhook A fishhook denotes continuity by connecting two parts of the same political and/or statistical area
	FALL RIVER URBANIZED AREA	**Urbanized area (UA)** Urbanized areas are named only where more than one appears on a single map sheet
		**"See ... Map"** Detail for the shaded area appears on the designated map

Notes:

All political and statistical boundaries are as of January 1, 1980

Boundaries of small areas may not be depicted exactly due to the scale of the map

Where boundaries coincide and only one symbol is shown, the boundary symbol of the higher level geographic area is shown However, the county subdivision boundary symbol is not shown for places which have either asterisk

Map Index and Map Series

INTRODUCTION

The accompanying set of maps includes only those 1980 census map sheets covering the block numbered portion of the SMSA appearing in the publication title. Included with the set are two reference items to assist in the use of the individual map sheets.

1. **Map Index to Block Numbered Areas**—This map index shows the extent of the SMSA and all county (or county equivalent), place, and American Indian reservation boundaries within the SMSA. It also shows the relationship of each map sheet to these boundaries and to the other map sheets in the set.

2. **Index to Block Numbered 1980 Census Maps**—This index lists the appropriate 1980 census map number(s) for the block numbered portion of each county (or county equivalent), place, and census tract (or block numbering area) in the SMSA. It describes each of the five map series comprising the 1980 census maps and explains the system used to number each map sheet. The index also contains sections of the State Map Index to Block Numbered Areas showing those portions of the state that are adjacent to the SMSA. While additional block numbered areas are indicated on these map sections, no map sheets for these areas are included with this set of maps. In order to obtain block numbered 1980 census maps for areas outside of this SMSA, it will be necessary to obtain the set of maps for the SMSA that includes the desired area, or, if the area is not located within an SMSA, the set of maps for "selected areas" within the particular State.

MAP SERIES

The 1980 census maps are comprised of five different series of maps which together provide coverage for all block numbered areas in the country and Puerto Rico.

1. County Map Series

This map series is the primary component of the Census Bureau's map coverage. Theoretically, a complete set of these map sheets shows the overall picture of the census geographic framework from ocean to ocean and border to border. Most map sheets in the County Map Series are at a scale of 1 inch to 1 mile. They have been created by superimposing census boundaries and names over base maps supplied by State transportation or highway departments. County map sheets adequately show detail in rural areas, but the scale is not sufficiently large for built-up areas (e.g., villages, cities, and metropolitan areas). For these more densely settled areas, the Census Bureau has developed other series of maps. The portions of counties where such alternate coverage has been provided are shaded on the county map sheets. Approximately 5,500 map sheets have been produced in the County Map Series for 1980.

2. Metropolitan Map Series and Vicinity Map Series

The Census Bureau has developed its own series of maps for metropolitan areas, in order to provide uniform coverage of the densely settled portions of the counties involved. This series of maps is referred to as the *Metropolitan Map Series (MMS)* when the maps cover SMSA counties and as the *Vicinity Map Series (VMS)* when the maps cover built-up areas which are not located in an SMSA county. In a few instances, these sheets entirely cover a county, in which case no separate county map sheet exists. The predominant scale for the MMS and the VMS is 1 inch to 1,600 feet. In selected areas with very dense development, some map sheets are produced at a scale of 1 inch to 800 feet; conversely, some sparsely settled areas are mapped at a scale of 1 inch to 3,200 feet or even 1 inch to 6,400 feet. The MMS and the VMS are considered to be insets to county map sheets. Approximately 10,400 MMS and VMS map sheets have been produced for 1980.

3. Place Map Series

For places not covered by MMS or VMS sheets, where most of the development is contained within the limits of an incorporated place or the boundaries established for a census designated place, the Census Bureau has developed a series of maps referred to as the Place Map Series. As with the MMS and VMS sheets, place map sheets are considered to be insets to the county map sheets. The scale varies from map sheet to map sheet. Most place map sheets have been created by superimposing census boundaries and names over base maps supplied by local or State governments. Approximately 11,800 map sheets have been produced in the Place Map Series for 1980.

4. Place and Vicinity Map Series

For places not covered by MMS or VMS sheets which have fairly dense development outside of the limits of an incorporated place or the boundaries established for a census designated place, the Census Bureau has developed a separate series of maps referred to as the Place and Vicinity Map Series. Also included in this category are map sheets showing places located outside of urbanized areas which have enclaves of unincorporated territory within their outer perimeter, and map sheets which show two or more places. In all other respects, place and vicinity map sheets have the same characteristics as place map sheets. Place and vicinity map sheets are also considered to be insets to county map sheets. About 4,500 map sheets have been produced in the Place and Vicinity Map Series for 1980.

5. Indian Reservation Map Series

The Census Bureau has developed a separate series of map sheets for the following American Indian reservations: Fort Apache, Ariz.; Fort Belknap, Mont.; Fort McDermitt, Oreg.-Nev.; Hannahville, Mich.; Hoopa Valley, Calif.; Hoopa Valley Extension, Calif.; Hopi, Ariz.; Indian Township, Maine; Lower Brule, S. Dak.; Menominee, Wis.; Navajo, Ariz.-N. Mex.-Utah; Penobscot, Maine; Pine Ridge, S. Dak.; Potawatomi, Wis.; Ramah, N. Mex.; Resighini Rancheria, Calif.; Rosebud, S. Dak.; Te-Moak, Nev.; Walker River, Nev.; and XL Ranch, Calif. The map sheets in this series are very similar to county map sheets in format and content. Any American Indian reservation not listed above and all Alaska Native villages are shown on other series of 1980 census maps. Approximately 100 map sheets have been produced in the Indian Reservation Map Series for 1980.

1980 Census Map Numbering System

MMS/VMS Maps

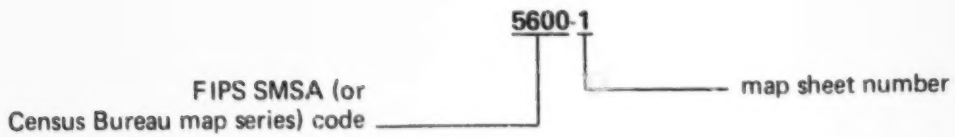

County Maps



Place Maps

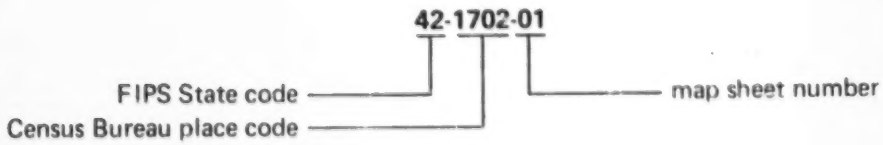

Indian Reservation Maps

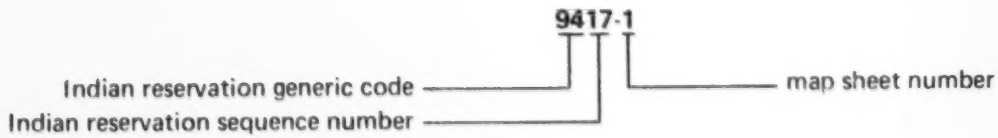

Place and Vicinity Maps

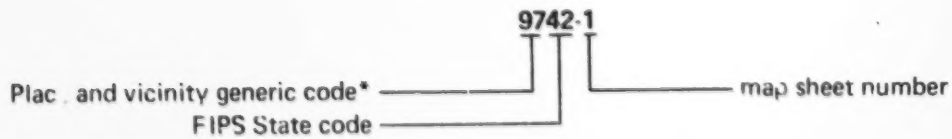

*A generic code of 98 will appear for maps in the States of New York, Connecticut, and Rhode Island. A generic code of 99 will appear for maps in the State of California. When either of these generic codes appear, the two digits following the generic code will *not* represent the FIPS State code.

1980 Census Map Filing Sequence

8200-1
8200-2
8200-4
8200-5
8200-6
8200-7
8200-8
8200-9
8200-10
8200-11
8200-12
8200-13
8200-15
8200-16
8200-17
8200-20
8200-21
8200-22
8200-24
8200-25
8200-501NW
8200-508NE

Geographic Areas and Map Sheet Numbers

STATE

Washington

PLACE

Bonney Lake city	8200-4	8200-10	8200-21	8200-22	
Buckley city	8200-22	8200-501NW			
Dupont city	8200-7	8200-13			
Fife city	8200-5				
Fircrest town	8200-6				
Fort Lewis (CDP)	8200-7	8200-8	8200-12	8200-13	
Gig Harbor town	8200-1	8200-6	8200-15	8200-16	8200-17
	8200-20				
Lakes District (CDP)	8200-6	8200-7	8200-8	8200-12	
McChord AFB (CDP)	8200-8	8200-12			
Milton town	8200-4	8200-5			
Orting town	8200-24				
Parkland (CDP)	8200-8	8200-9	8200-11		
Puyallup city	8200-4	8200-5	8200-9	8200-10	
Ruston town	8200-1				
Spanaway (CDP)	8200-8	8200-9	8200-11	8200-12	
Steilacoom town	8200-7	8200-8			
Sumner city	8200-4	8200-10			
Tacoma city	8200-1	8200-2	8200-5	8200-6	8200-8
	8200-9				
University Place (CDP)	8200-6				

COUNTY OR COUNTY EQUIVALENT

Pierce county	8200-1	8200-2	8200-4	8200-5	8200-6
	8200-7	8200-8	8200-9	8200-10	8200-11
	8200-12	8200-13	8200-15	8200-16	8200-17
	8200-20	8200-21	8200-22	8200-24	8200-25
	8200-501NW	8200-508NE			

CENSUS TRACT OR BLOCK NUMBERING AREA

601	8200-2	8200-5		618	8200-5	8200-6	
602	8200-1	8200-2	8200-5	619	8200-5		
602.99	8200-2			620	8200-5		
603	8200-1			621	8200-5		
604	8200-1	8200-6		622	8200-5		
605	8200-1			623	8200-5		
606	8200-1	8200-6		624	8200-5		
607	8200-1	8200-6		625	8200-5	8200-6	
608	8200-1	8200-6		626	8200-6	8200-8	
609.01	8200-1			627	8200-5	8200-6	8200-8
609.02	8200-1	8200-6		628	8200-6	8200-8	
610	8200-6			629	8200-6	8200-8	
611	8200-6			630	8200-6	8200-8	
612	8200-6			631	8200-5	8200-6	8200-8
613	8200-6			632	8200-5	8200-9	
614	8200-5	8200-6		633	8200-5	8200-9	
615	8200-1	8200-5	8200-6	634	8200-9		
616.01	8200-5			635	8200-8	8200-9	
616.02	8200-5			702	8200-10	8200-22	8200-24
617	8200-5	8200-6			8200-25	8200-501NW	

CENSUS TRACT OR BLOCK NUMBERING AREA—Continued

703.01	8200-4	8200-21	8200-22
703.02	8200-4	8200-10	8200-21
	8200-22		
704	8200-4	8200-10	8200-24
705	8200-4	8200-5	8200-10
706	8200-4		
707.01	8200-4	8200-5	
707.02	8200-4	8200-5	
708	8200-1	8200-2	
709	8200-2	8200-5	
710	8200-5	8200-9	
711	8200-9		
712.01	8200-10		
712.02	8200-5	8200-9	8200-10
713.01	8200-9	8200-10	8200-11
713.02	8200-9	8200-11	
714.01	8200-11		
714.02	8200-8	8200-9	8200-11
	8200-12		
715.01	8200-9	8200-11	
715.02	8200-8	8200-9	8200-11
716	8200-9		
717	8200-8	8200-9	
718.01	8200-6	8200-8	
718.02	8200-8		
719.01	8200-8		
719.02	8200-8		

720	8200-8	8200-12	
721.02	8200-6	8200-7	8200-8
721.03	8200-8		
721.04	8200-7	8200-8	
723.01	8200-6		
723.03	8200-6	8200-20	
723.04	8200-6	8200-7	8200-8
	8200-20		
724.01	8200-1	8200-6	8200-15
	8200-17	8200-20	
724.02	8200-1	8200-15	8200-17
	8200-20		
725	8200-1	8200-15	8200-16
	8200-17		
725.99	8200-1		
728	8200-7	8200-13	
729	8200-7	8200-8	8200-12
	8200-13		
731.01	8200-9	8200-10	8200-11
	8200-24		
731.02	8200-11	8200-508NE	
733	8200-4	8200-10	
734.01	8200-4	8200-10	
734.02	8200-4	8200-5	8200-9
	8200-10		
735	8200-1		

Legend for Index to Block Numbered Areas

MAP LEGEND

MAP SECTIONS

SYMBOLS	TYPE STYLES	GEOGRAPHIC AREAS
	CANADA	Foreign country
	FLORIDA	State
	LEE	County
	Brent	County subdivision
	MIAMI	Incorporated place
	STAPLETON	Census designated place
	Lake Wingra	Major water feature

Asterisk following place name indicates place is coextensive with a county subdivision. County subdivision name is shown only when it differs from place name.

Note: All political boundaries are as of January 1, 1960. Boundaries of small areas may not be depicted exactly due to scale of map. Where boundaries coincide, boundary symbol of higher level geographic area is shown. Those places shown with county subdivision symbol, but identified with type styles for incorporated or census designated places, are treated as county subdivisions for census purposes.

	COLUMBUS	Standard metropolitan statistical area (SMSA)
		Area block numbered as a part of Urbanized Area Program.
		Area block numbered beyond limits of Urbanized Area Program.

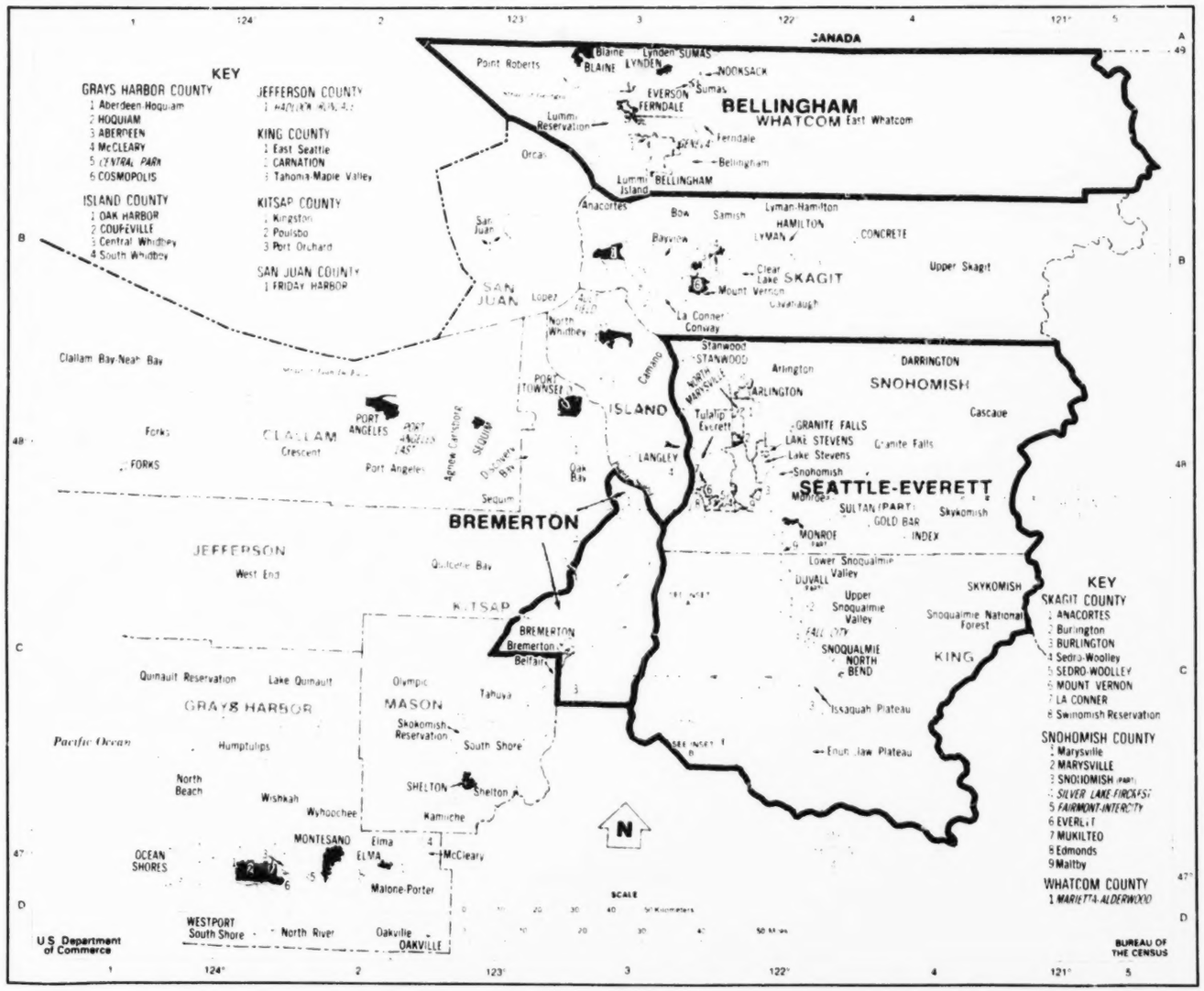

MAP INDEX

Index to Block Numbered Areas in the Vicinity of the SMSA

12

Index to Block Numbered Areas in the Vicinity of the SMSA

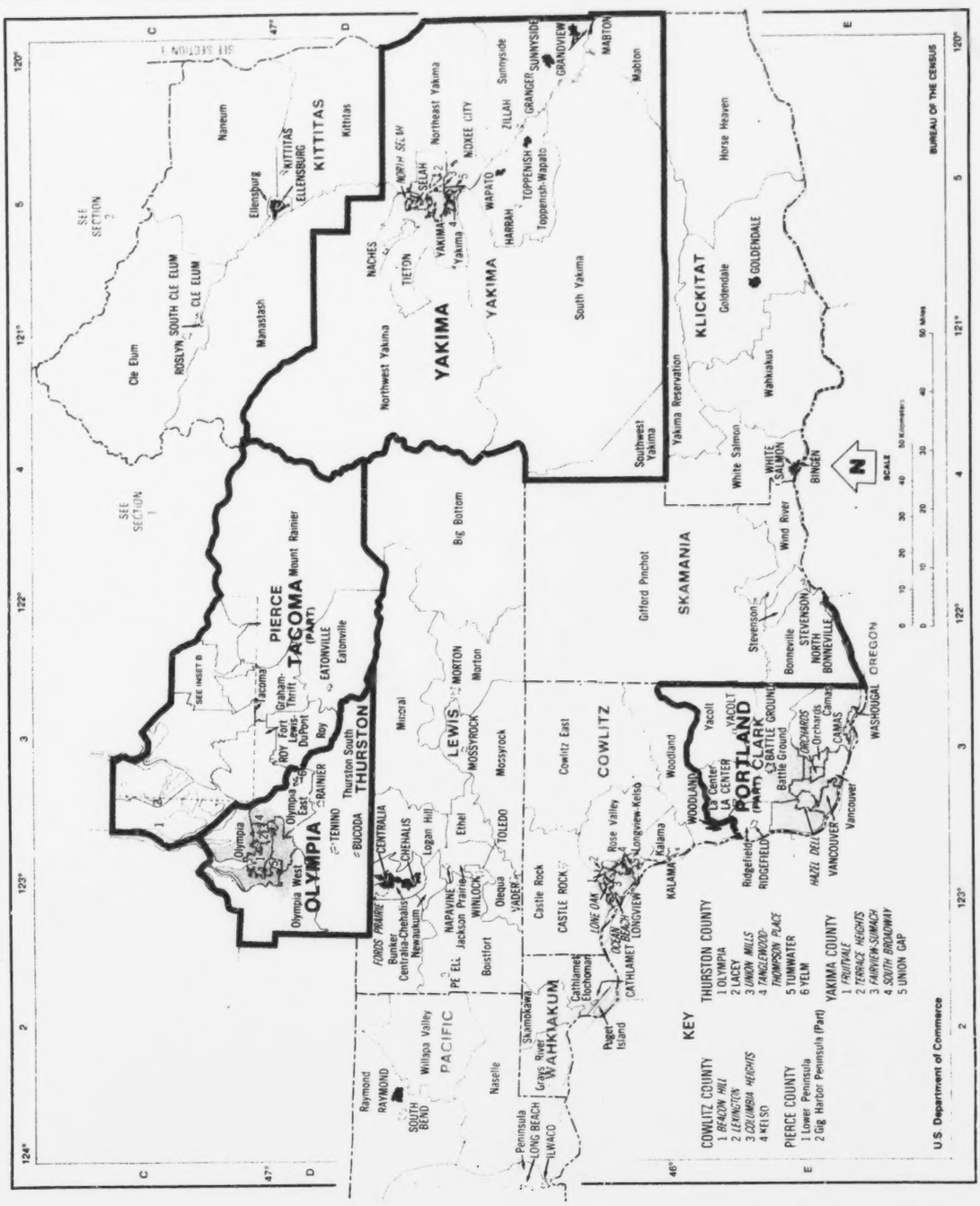

MAP INDEX

TACOMA, WASH., SMSA—13

Index to Block Numbered Areas in the Vicinity of the SMSA

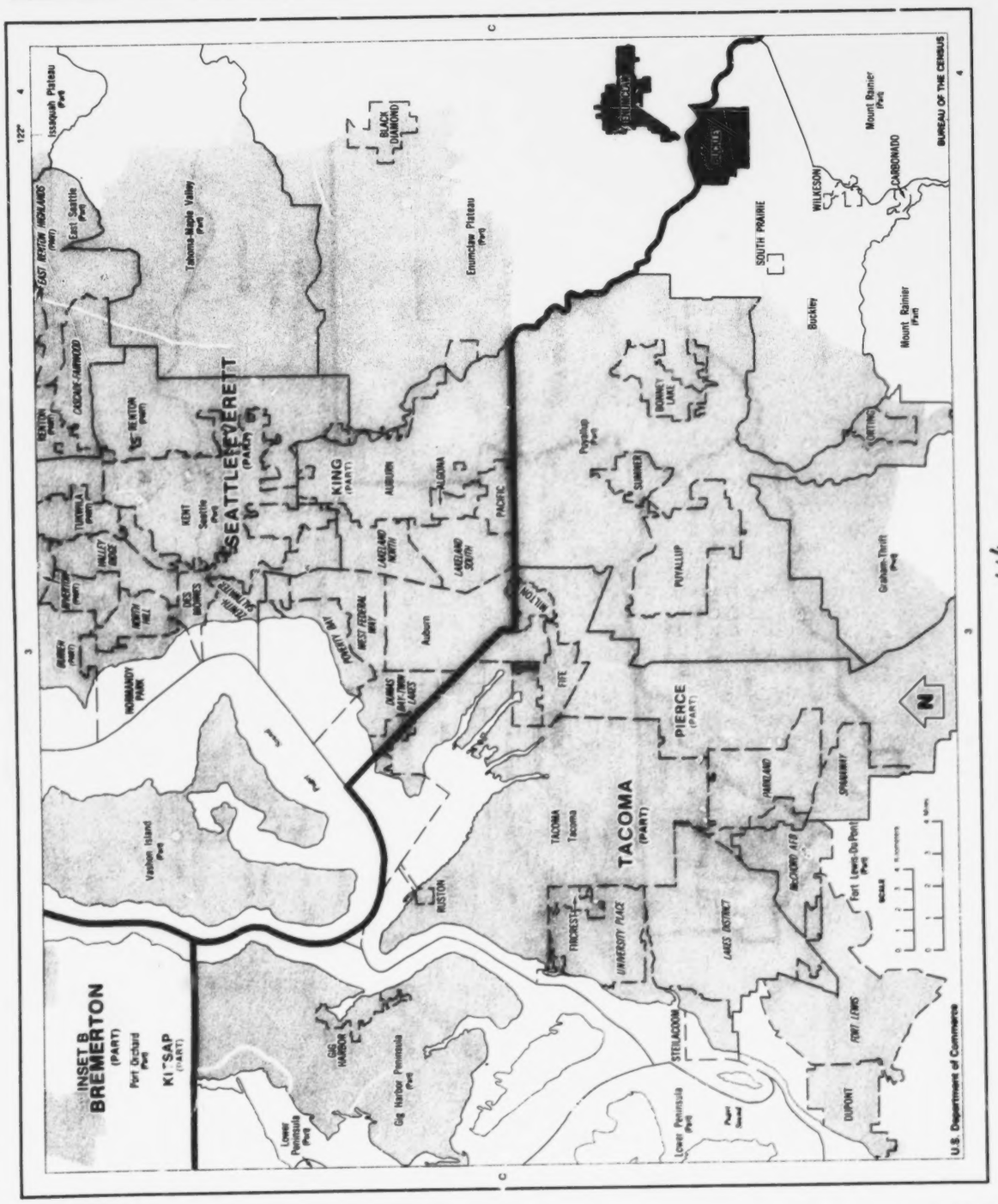

MAP INDEX

14—TACOMA, WASH., SMSA

For sale by the Superintendent of Documents, U.S. Government Printing Office, Washington, D.C. 20402

14

INDEX TO BLOCK NUMBERED AREAS

TACOMA, WASH.

STANDARD METROPOLITAN STATISTICAL AREA

MAP LEGEND

SYMBOLS	TYPE STYLES	GEOGRAPHIC AREAS
	MEXICO	Foreign country
	IOWA	State
	DANE	Subject SMSA county
	POWER	County not part of subject SMSA
	Locust	County subdivision
	SILAS	Incorporated place
	PERDIDO	Census designated place
	Pyramit	American Indian reservation
	Lake Wingra	Major water feature
*		Open six-spoked asterisk following place name indicates place is coextensive with a county subdivision. County subdivision name is shown only when it differs from place name.

SYMBOLS	TYPE STYLES	GEOGRAPHIC AREAS
*		Solid eight-spoked asterisk following an incorporated place name indicates place is treated as a county subdivision for census purposes.
		Note: All political boundaries are as of January 1, 1980. Boundaries of small areas may not be depicted exactly due to scale of map. Where boundaries coincide, boundary symbol of higher level geographic area is shown, except where a county subdivision boundary coincides with boundary of an incorporated place.
		Area block numbered as a part of Urbanized Area Program
		Area block numbered beyond limits of Urbanized Area Program
	12	Metropolitan Map Series sheet included in this report.
	50	Metropolitan Map Series sheet not included in this report; no block numbered area
		Note: All Metropolitan Map Series sheet numbers preceded by 8200 -

N

MICROFILMED FROM
BEST AVAILABLE COPY

SCALE

0 4 8 12 16 Kilometers

0 4 8 12 16 Miles

UNITED STATES
DEPARTMENT OF COMMERCE

BUREAU OF THE CENSUS
Geography Division

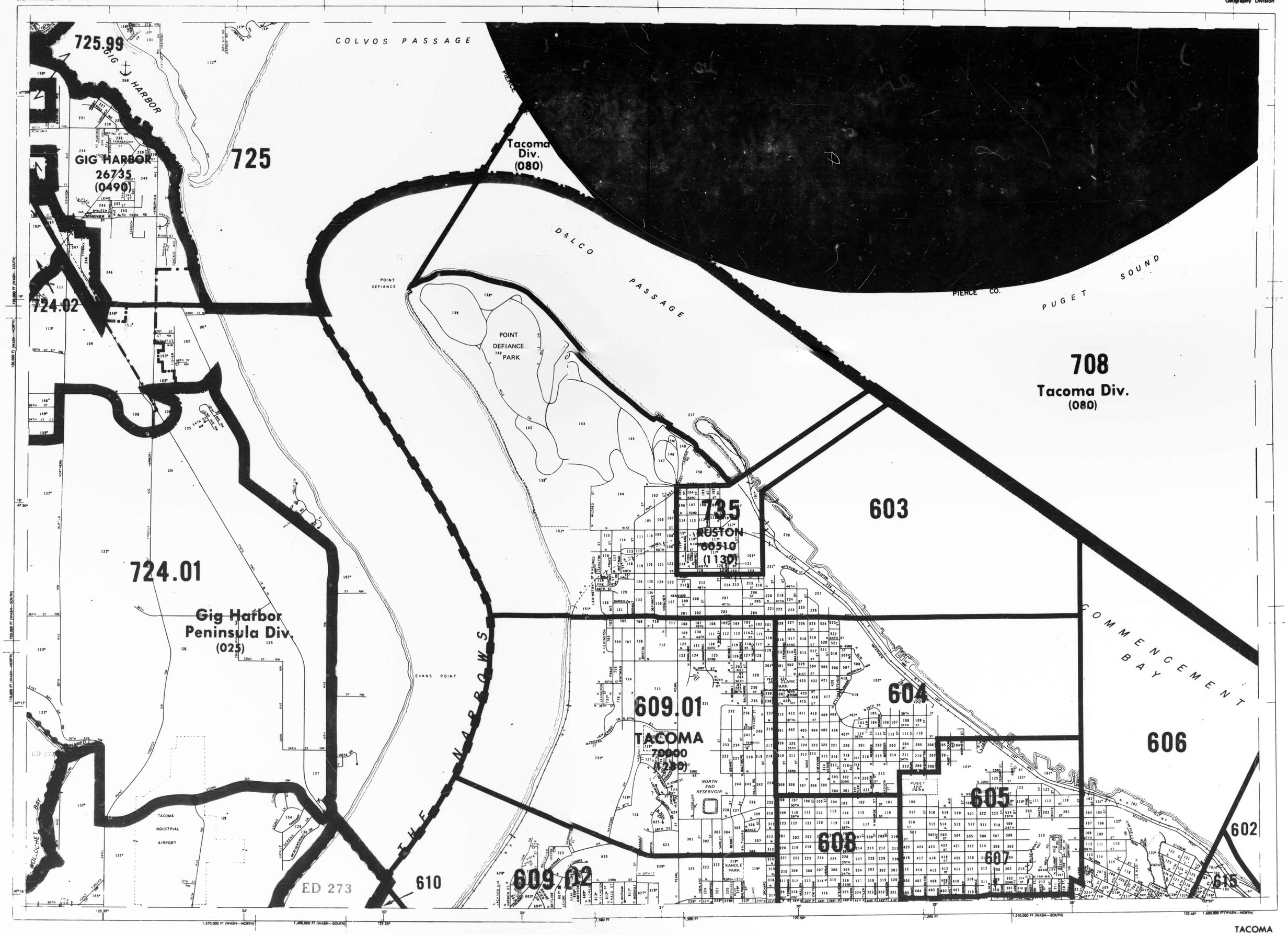

1980 CENSUS MAP
BASE MAP COMPILED 1966

REVISIONS							
DATE	TYPE	DATE	TYPE	DATE	TYPE	DATE	TYPE
3-67	FIELD COR	1980	UPDATED CUE				
3-69	100 RANGE & EDIT	1-1-80	BAS				
	CLM COR						
3-71	REVISED						
1971	GBF COR						
1976	BAS						
10-1	1980 TRACTS						

NOT REVIEWED:

NORTH

1 MILE
1000 2000 3000 4000 5000 6000 7000 FEET
1 KILOMETER

INDEX TO ADJOINING SHEETS

15	16	
17	1	2
20	6	5

TACOMA
Metropolitan Map Series
8200
(53, 053) Pierce Co. WA

MAP SHEET
1

TACOMA URBANIZED AREA

MICROFILMED FROM
BEST AVAILABLE COPY

UNITED STATES
DEPARTMENT OF COMMERCE

BUREAU OF THE CENSUS
Geography Division

PUGET SOUND

DASH POINT

Tacoma Div.
(080)
708

BROWNS POINT

TACOMA
70000
(1280)

601

606

COMMENCEMENT BAY

602.99

602

615

709
Tacoma Div.
(080)

Puyallup Reservation
56720
(386)

HYLEBOS WATERWAY

PORT INDUSTRIAL WATERWAY

MILWAUKEE WATERWAY

SITCUM WATERWAY

PUYALLUP WATERWAY

U.S. NAVAL STATION

NORTH SHORE GOLF CLUB

DASH POINT WATER WORKS

1,530,000 FT (WASH—SOUTH)
1,610,000 FT (WASH—NORTH)
1,620 FT
1,540 FT
1,630,000 FT (WASH—NORTH)
1,530,000 FT (WASH—SOUTH)

1980 CENSUS MAP
BASE MAP COMPILED 1966

REVISIONS							
DATE	TYPE	DATE	TYPE	DATE	TYPE	DATE	TYPE
3-87	FIELD COR	3-76	1980 TRACTS				
3-80	180 RANGE & EDIT	1-80	BAS				
	COM. COR						
3-77	REVISED						
1971	GRF COR						
1980	UPDATED CUE						
1979	BAS						

NOT REVIEWED:

NORTH

1 MILE
7000 FEET
1 KILOMETER

INDEX TO ADJOINING SHEETS

16		
1	2	
6	5	4

TACOMA
Metropolitan Map Series
8200
(53-053) Pierce Co. WA
MAP SHEET
2

TACOMA URBANIZED AREA

MICROFILMED FROM
BEST AVAILABLE COPY

UNITED STATES
DEPARTMENT OF COMMERCE

BUREAU OF THE CENSUS
Geography Division

PIERCE CO.

707.02

Tacoma Div.
(080)

707.01

706

703.01

703.02

705

733

734.01

704

Puyallup Div.
(060)

TAPPS ISLAND

LAKE TAPPS

SUMNER
68435
(1270)

PUYALLUP
56695
(1030)

BONNEY LAKE
07170 (0705)
PART
Puyallup Div.
(060)

1980 CENSUS MAP
BASE MAP COMPILED 1966

REVISIONS							
DATE	TYPE	DATE	TYPE	DATE	TYPE	DATE	TYPE
3-81	FIELD COR	1978	BAS				
3-80	100 RANGE & EDIT	3-79	1980 TRACTS				
	COM COR						
3-77	REVISED						
1981	CORP LIMS						
1980	INSTITUTIONS						
1-80	BAS						

NOT REVIEWED:

NORTH

1 MILE
1000 0 1000 2000 3000 4000 5000 6000 7000 FEET
1 .5 0 1 KILOMETER

INDEX TO ADJOINING SHEETS

2		
5	4	21
9	10	22

TACOMA
Metropolitan Map Series
8200
(53 053) Pierce Co WA
MAP SHEET
4

TACOMA URBANIZED AREA

MICROFILMED FROM
BEST AVAILABLE COPY

UNITED STATES
DEPARTMENT OF COMMERCE

BUREAU OF THE CENSUS
Geography Division

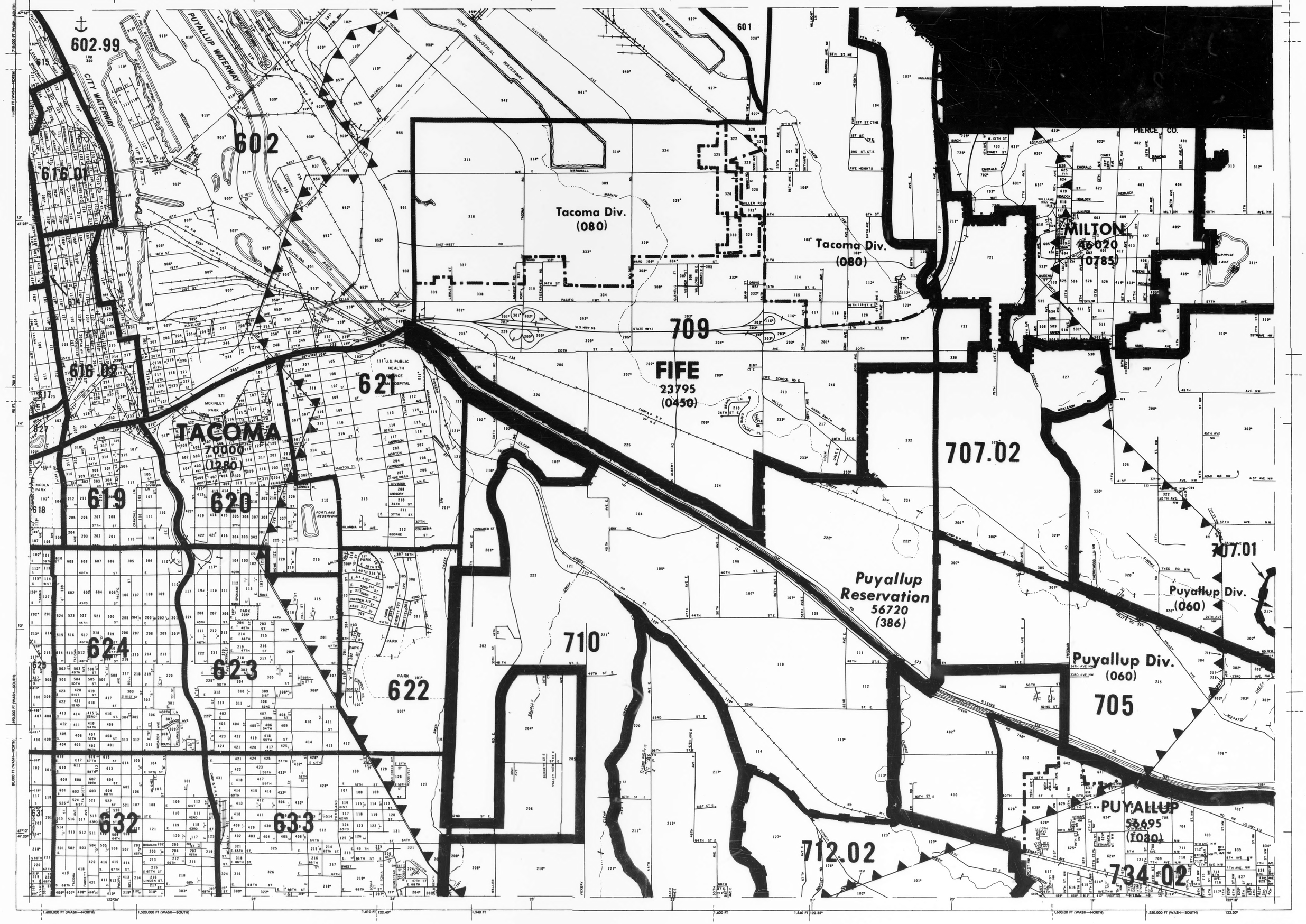

1980 CENSUS MAP
BASE MAP COMPILED 1966

REVISIONS							
DATE	TYPE	DATE	TYPE	DATE	TYPE	DATE	TYPE
3-87	FIELD COR	1-1-80	BAS				
3-89	100 RANGE & EDIT						
	COM COR						
3-71	REVISED						
1971	GRF COR						
1978	BAS						
3-79	1980 TRACTS						

NOT REVIEWED:

NORTH

1 ½ 0 1 MILE

1000 0 1000 2000 3000 4000 5000 6000 7000 FEET

1 .5 0 1 KILOMETER

INDEX TO ADJOINING SHEETS

1	2	
6	5	4
8	9	10

TACOMA
Metropolitan Map Series
8200

(53-053) Pierce Co., WA

MAP SHEET
5

TACOMA URBANIZED AREA

UNITED STATES
DEPARTMENT OF COMMERCE

BUREAU OF THE CENSUS
Geography Division

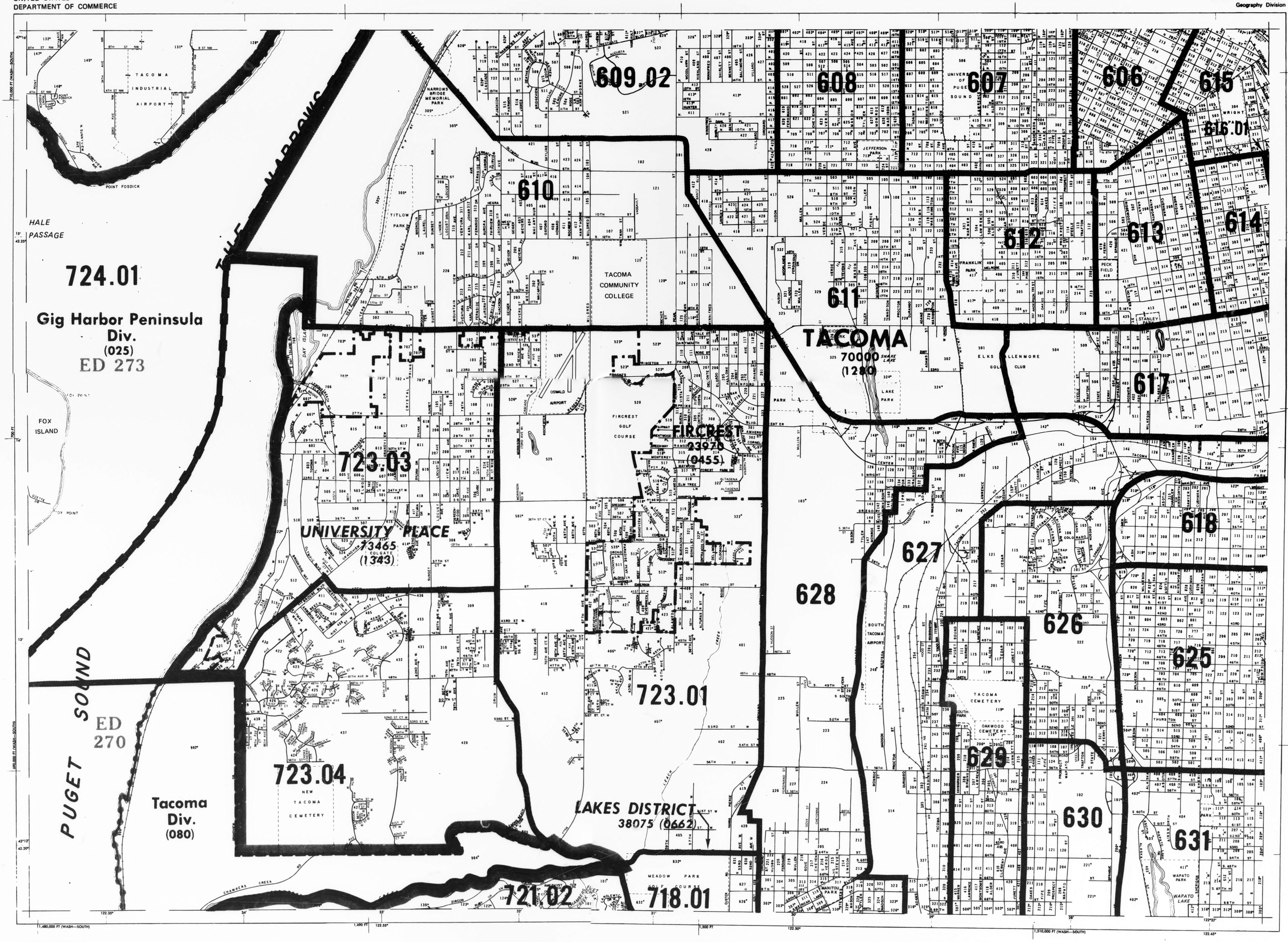

1980 CENSUS MAP
BASE MAP COMPILED 1966

REVISIONS							
DATE	TYPE	DATE	TYPE	DATE	TYPE	DATE	TYPE
3-67	FIELD COR	3-/5	1980 TRACTS				
3-80	100 RANGE & EDIT	1-1-80	BAS				
	COM COR						
3-71	REVISED						
1971	UPDATED						
1980	UPDATED LUB						
1978	BAS						

NOT REVIEWED:

NORTH

1 ½ 0 1 MILE
1000 0 1000 2000 3000 4000 5000 6000 7000 FEET
1 0 1 KILOMETER

INDEX TO ADJOINING SHEETS

17	1	2
20	6	5
7	8	9

TACOMA
Metropolitan Map Series
8200
(53-053) Pierce Co., WA
MAP SHEET
6

TACOMA URBANIZED AREA

MICROFILMED FROM BEST AVAILABLE COPY

UNITED STATES
DEPARTMENT OF COMMERCE

BUREAU OF THE CENSUS
Geography Division

ED 275T

ED 278

ED 279 727

ED 270 723.04

721.04

ED 271
Tacoma Div.
(080)

Lower Peninsula Div.
(045)

726

Fort Lewis-Du Pont Div.
(020)
M-ED 280

729

ED 281

728 DU PONT
18965
(0330)

FORT LEWIS
24915
(0467)

STEILACOOM
5770
(1245)

ANDERSON ISLAND

NEW AMSTERDAM BAY

CARSON BAY

ORA BAY

E ORA BAY

THOMPSON COVE

PUGET SOUND

PASSAGE

DRAYTON PASSAGE

NISQUALLY

OTSO POINT

EAGLE ISLAND

MCNEIL ISLAND

U.S. FEDERAL PENITENTIARY

JOHNSONS LANDING

YOMAN POINT

SANDY POINT

COLE POINT

LYLE POINT

GORDON POINT

TATSOLO POINT

FORT LEWIS MILITARY RESERVATION

1980 CENSUS MAP
BASE MAP COMPILED 1966

REVISIONS

DATE	TYPE	DATE	TYPE	DATE	TYPE	DATE	TYPE
3-80	FIELD COP	3-78	1980 TRACTS				
2-80	100 RANGE & EDIT	1-1-80	BAS				
~	ROM COP						
3-77	REVISED						
1971	GBT COP						
1980	UPDATED CUE						
1978	BAS						

NOT REVIEWED:

NORTH

1 MILE
1000 0 1000 2000 3000 4000 5000 6000 7000 FEET
1 KILOMETER

INDEX TO ADJOINING SHEETS

19	20	6
23	7	8
	13	12

TACOMA
Metropolitan Map Series
8200
(53-053) Pierce Co., WA
MAP SHEET 7

TACOMA URBANIZED AREA

MICROFILMED FROM
BEST AVAILABLE COPY

UNITED STATES
DEPARTMENT OF COMMERCE

BUREAU OF THE CENSUS
Geography Division

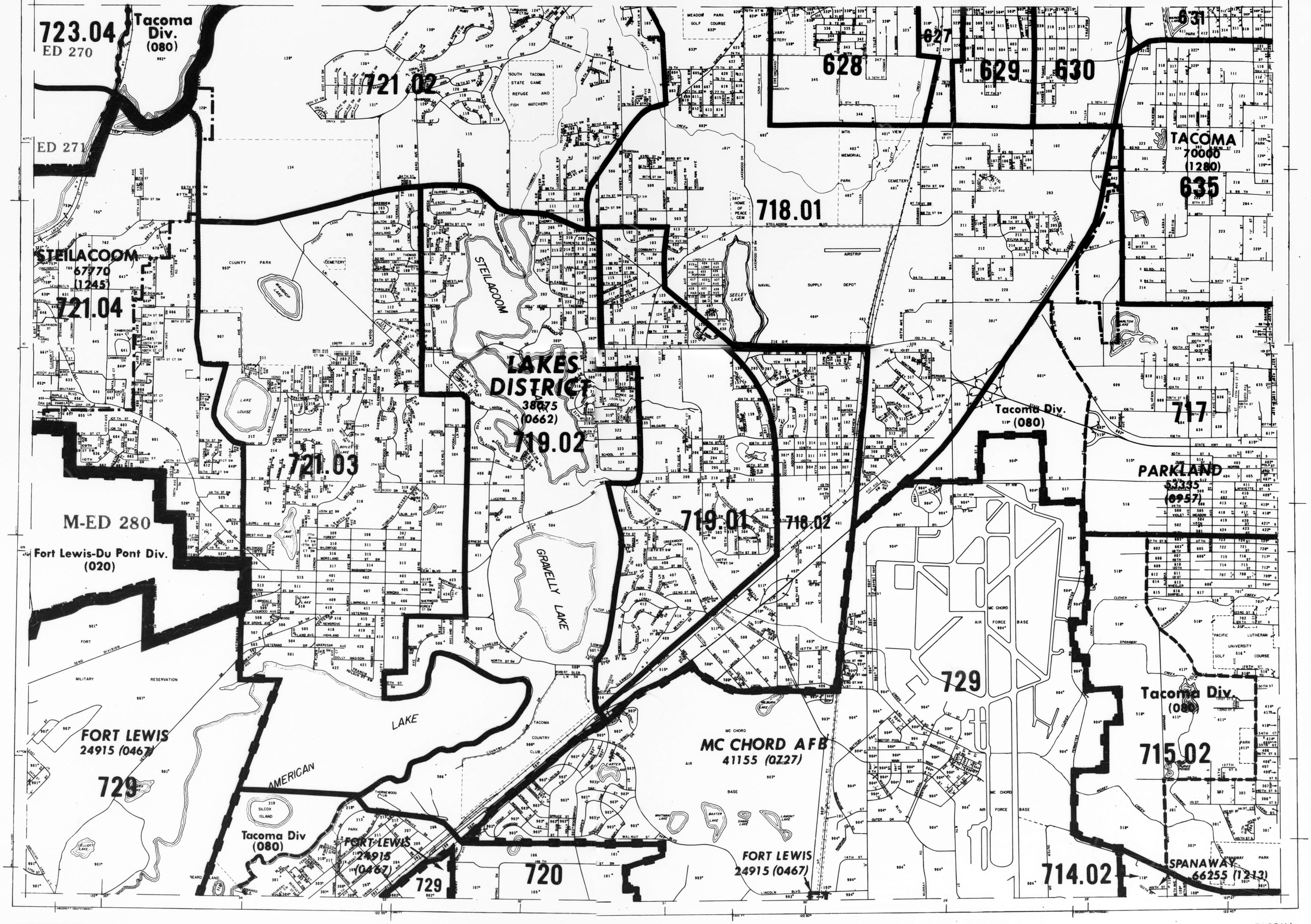

1980 CENSUS MAP
BASE MAP COMPILED 1966

REVISIONS

DATE	TYPE	DATE	TYPE	DATE	TYPE	DATE	TYPE
3-67	FIELD COR	1978	BAS				
4-69	100 RANGE & EDIT	1-80	BAS				
	COM COR						
3-71	REVISED						
1971	GRP COR						
1980	[illegible]						
3-81	1980 TRACTS						

NOT REVIEWED:

NORTH

1 0 1 MILE
1000 0 1000 2000 3000 4000 5000 6000 7000 FEET
1 .5 0 1 KILOMETER

INDEX TO ADJOINING SHEETS

20	6	5
7	8	9
13	12	11

TACOMA
Metropolitan Map Series
8200
(53-063) Pierce Co., WA
MAP SHEET 8
TACOMA URBANIZED AREA

REPRODUCED FROM
BEST AVAILABLE COPY

UNITED STATES
DEPARTMENT OF COMMERCE

BUREAU OF THE CENSUS
Geography Division

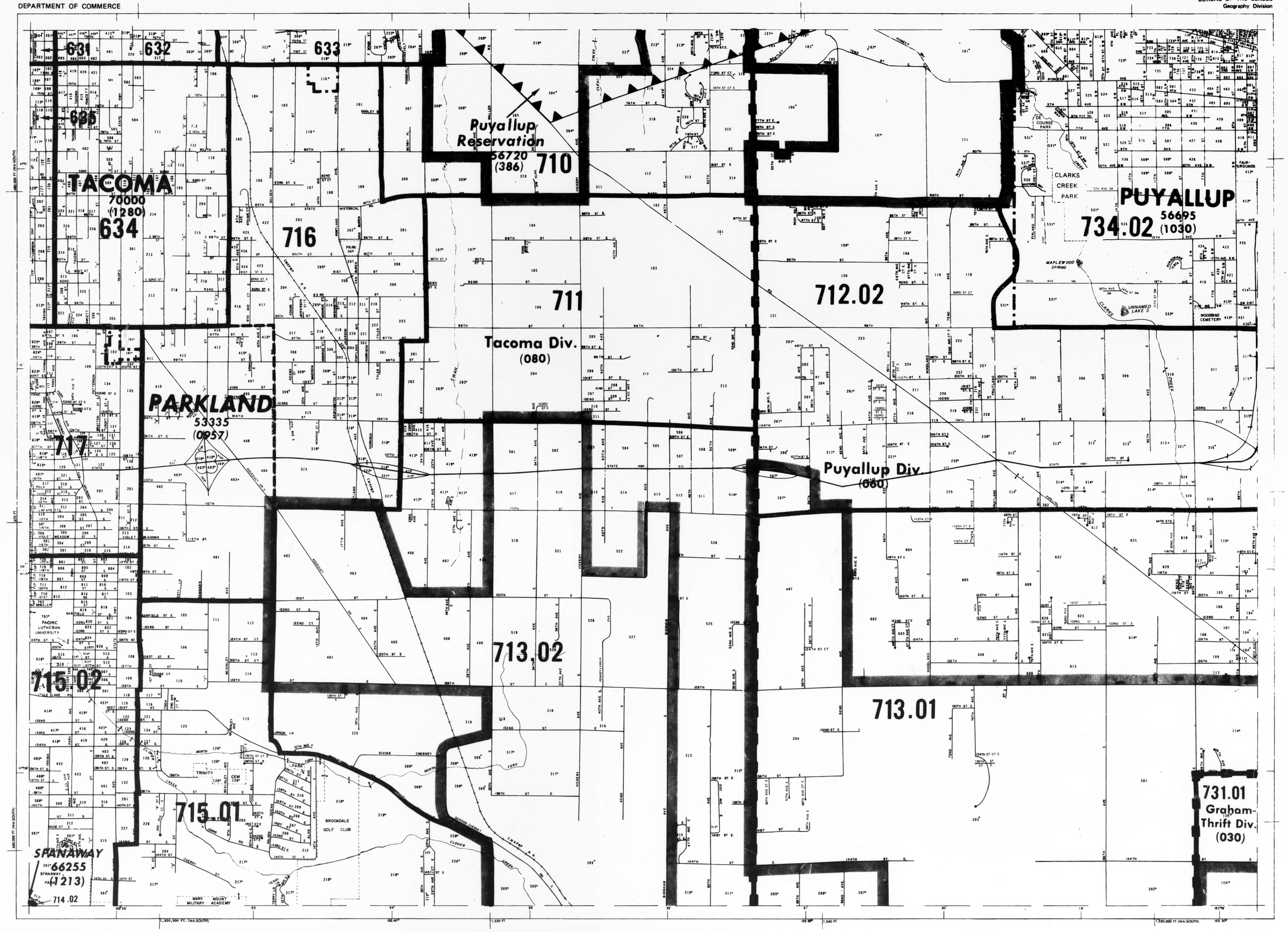

1980 CENSUS MAP
BASE MAP COMPILED 1966

REVISIONS							
DATE	TYPE	DATE	TYPE	DATE	TYPE	DATE	TYPE
6-87	FIELD COP	10-18	BAS				
3-89	100 RANGE & EDIT	3-79	1980 TRACTS				
	COM COP	1-1-80	BAS				
3-71	REVISED						
1971	GBM COP						
1980	UPDATED LUS						

NOT REVIEWED:

NORTH

1 ½ 0 1 MILE
1000 0 1000 2000 3000 4000 5000 6000 7000 FEET
1 .5 0 1 KILOMETER

INDEX TO ADJOINING SHEETS

6	5	4
8	9	10
12	11	24

TACOMA
Metropolitan Map Series
8200
(53-053) Pierce Co. WA
MAP SHEET
9

TACOMA URBANIZED AREA

MICROFILMED FROM
BEST AVAILABLE COPY

UNITED STATES
DEPARTMENT OF COMMERCE

BUREAU OF THE CENSUS
Geography Division

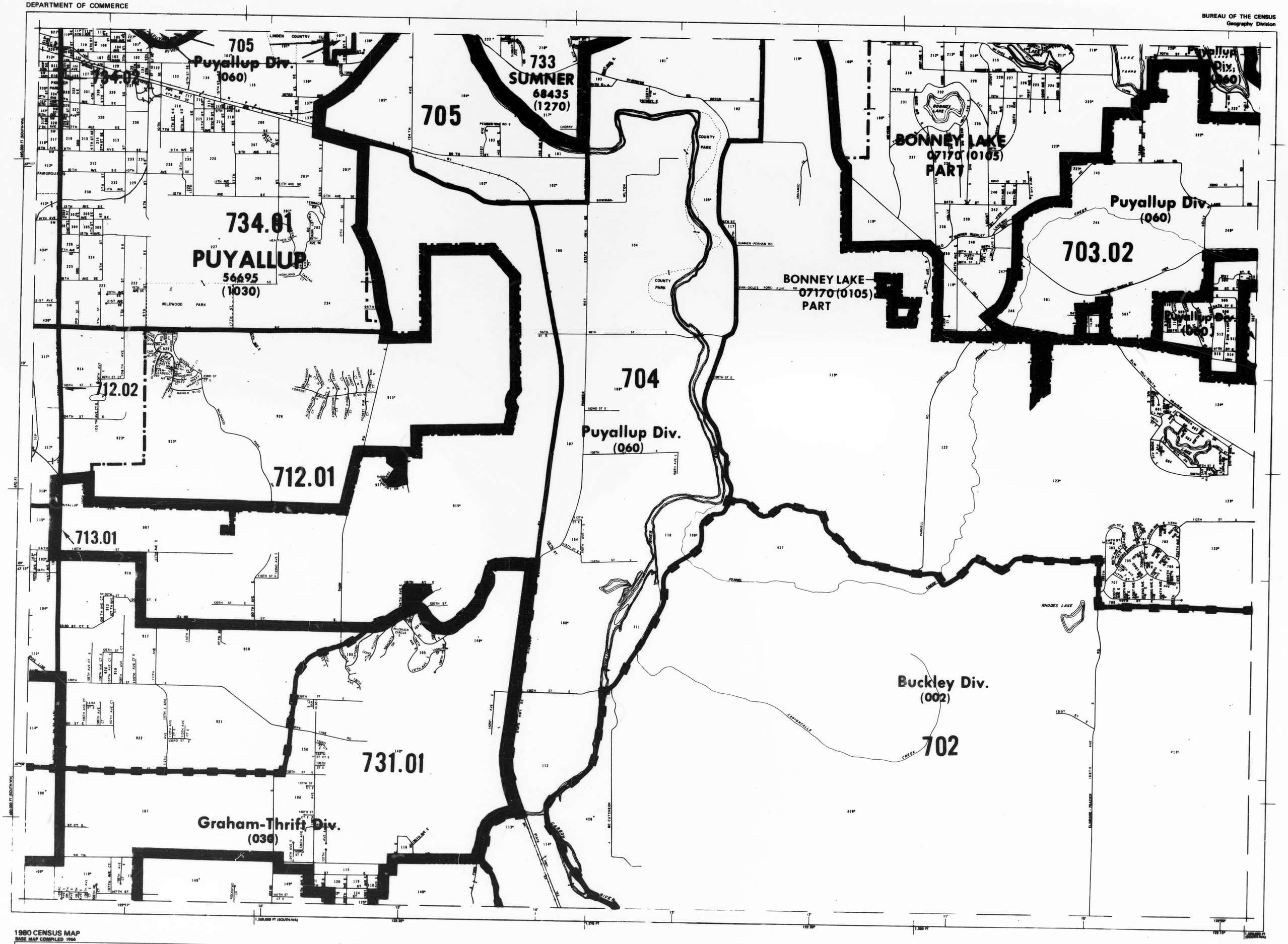

1980 CENSUS MAP
BASE MAP COMPILED 1966

REVISIONS							
DATE	TYPE	DATE	TYPE	DATE	TYPE	DATE	TYPE
2-67	FIELD COR	1-1-80	BAS				
2-69	100 RANGE & EDIT						
3-71	REVISED						
1971	GBF						
1980	POSTED CUE						
1979	BAS						
3-79	1000 TRACTS						

NOT REVIEWED:

NORTH

1 ½ 0 1 MILE
1000 0 1000 2000 3000 4000 5000 6000 7000 FEET
1 .5 0 1 KILOMETER

INDEX TO ADJOINING SHEETS

5	4	21
9	10	22
11	24	25

TACOMA
Metropolitan Map Series
8200
(53-083) Pierce Co. WA

MAP SHEET
10

TACOMA URBANIZED AREA

MICROFILMED FROM
BEST AVAILABLE COPY

UNITED STATES
DEPARTMENT OF COMMERCE

BUREAU OF THE CENSUS
Geography Division

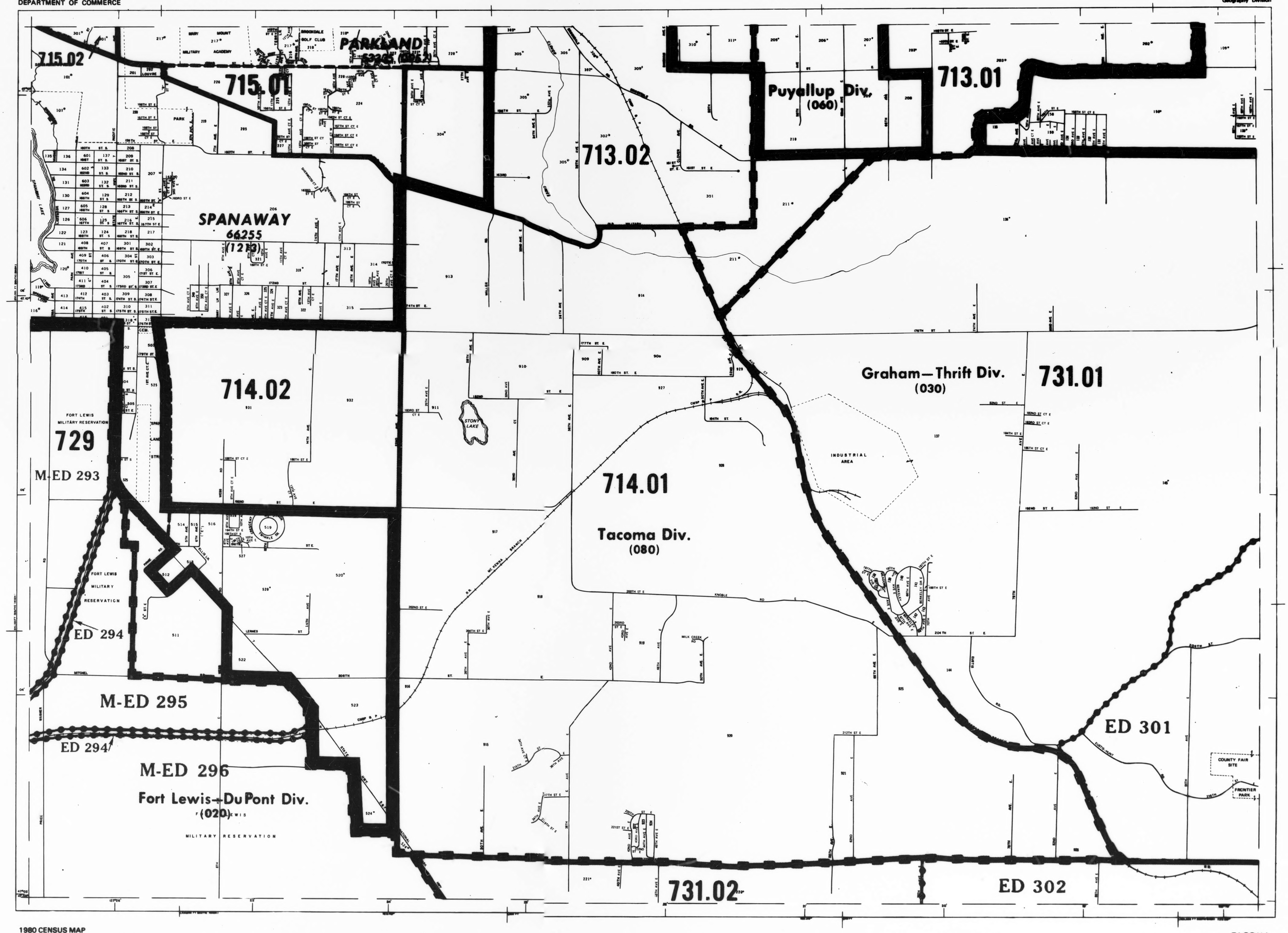

1980 CENSUS MAP
BASE MAP COMPILED 1966

REVISIONS							
DATE	TYPE	DATE	TYPE	DATE	TYPE	DATE	TYPE
3-67	FIELD COR	3-70	1969 TRACTS				
3-69	100 RANGE & EDIT	1-1-69	BAS				
	COM COR						
3-71	REVISED						
1971	GSF COR						
1980	UPDATED CUE						
1978	BAS						

NOT REVIEWED:

NORTH

1 ½ 0 1 MILE
1000 0 1000 2000 3000 4000 5000 6000 7000 FEET
1 .5 0 1 KILOMETER

INDEX TO ADJOINING SHEETS

8	9	10
12	11	24
508		507

TACOMA
Metropolitan Map Series
8200
(53-088) Pierce Co. WA
MAP SHEET
11

TACOMA URBANIZED AREA

MICROFILMED FROM
BEST AVAILABLE COPY

UNITED STATES
DEPARTMENT OF COMMERCE

BUREAU OF THE CENSUS
Geography Division

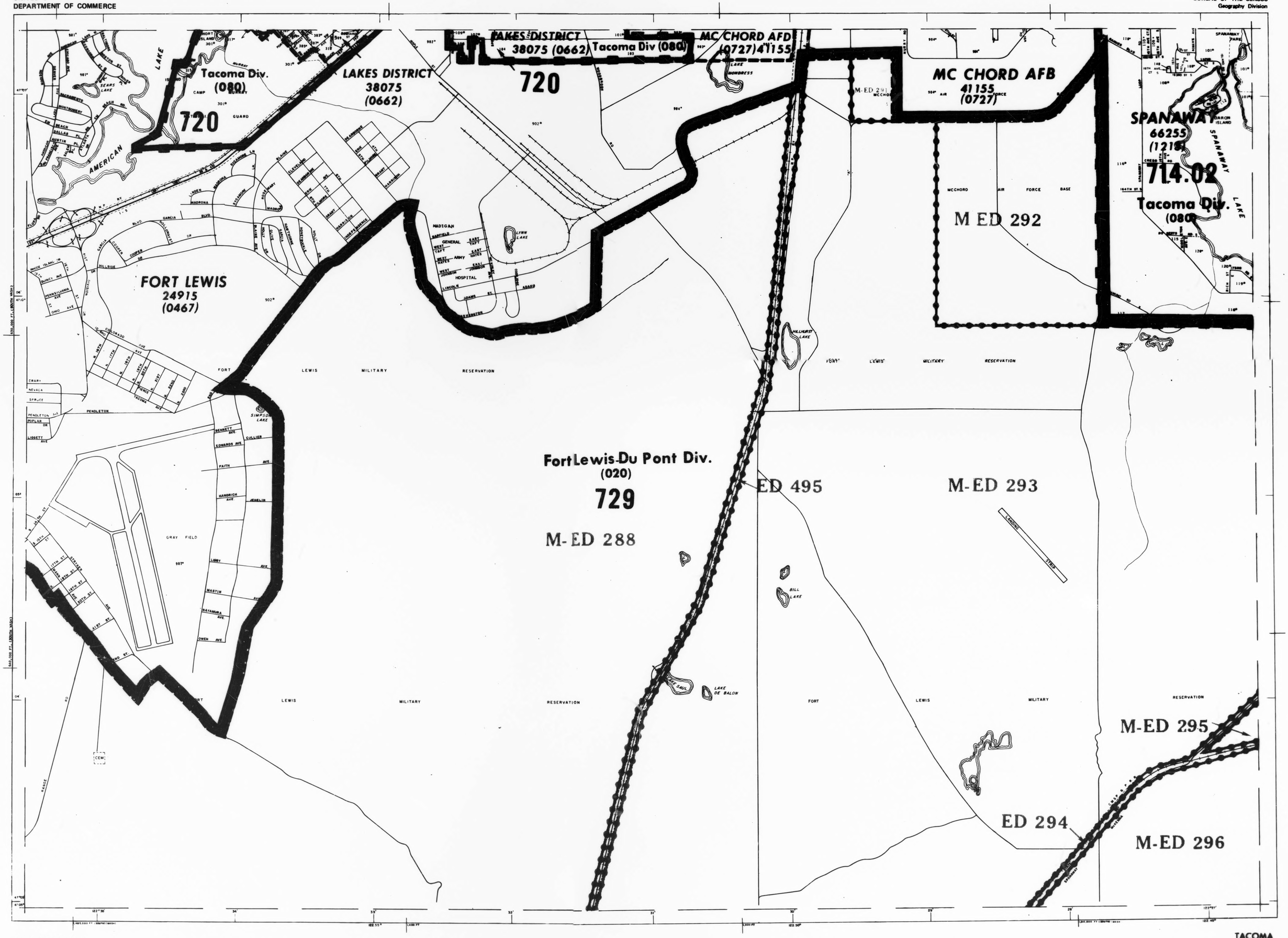

1980 CENSUS MAP
BASE MAP COMPILED 1966

REVISIONS							
DATE	TYPE	DATE	TYPE	DATE	TYPE	DATE	TYPE
3-67	FIELD COR	1970	BAS				
3-69	100 RANGE & EDIT	1-1-80	BAS				
	CEM COR						
3-71	REVISED						
1971	CEM COR						
1980	UPDATED CUE						
3-75	1980 TRACTS						

NOT REVIEWED:

NORTH

1 ½ 0 1 MILE
1000 0 1000 2000 3000 4000 5000 6000 7000 FEET
1 .5 0 1 KILOMETER

INDEX TO ADJOINING SHEETS

7	8	9
13	12	11
509	508	

TACOMA
Metropolitan Map Series
8290
(53-053) Pierce Co., WA
MAP SHEET
12
TACOMA URBANIZED AREA

MICROFILMED FROM
BEST AVAILABLE COPY

UNITED STATES
DEPARTMENT OF COMMERCE

BUREAU OF THE CENSUS
Geography Division

Lower Peninsula Div. (045)

ED 278

726

ED 281

FORT LEWIS MILITARY RESERVATION

729

ED 280

ED 297

DU PONT
18965
(0330)

FACTORY

728

OLD FORT LAKE

SEQUALITCHEW LAKE

FORT LEWIS MILITARY RESERVATION

FORT LEWIS
24915
(0467)

HODGE LAKE

FORT LEWIS MILITARY RESERVATION

M-ED 286

ED 287

FORT LEWIS MILITARY RESERVATION

M-ED 288

Fort Lewis —Du Pont Div.
(020)

729

ED 285

FORT LEWIS

M-ED 283

MILITARY RESERVATION

ED 285

M-ED 284

NISQUALLY RIVER

PIERCE CO.

FORT LEWIS MILITARY RESERVATION

122°44' 43' 42' 41' 40' 39' 38' 37' 122°36'

1980 CENSUS MAP
BASE MAP COMPILED 1966

REVISIONS

DATE	TYPE	DATE	TYPE	DATE	TYPE	DATE	TYPE
1-80	MIN. RANGE & EDIT	1-1-80	BAS				
	COS COR						
3-21	REVISED						
1971	GBF COR						
1980	UPDATED LUE						
1979	BAS						
10-79	1980 TRACTS						

NOT REVIEWED:

NORTH

1 0 1 MILE
1000 0 1000 2000 3000 4000 5000 6000 7000 FEET
1 .5 0 1 KILOMETER

INDEX TO ADJOINING SHEETS

23	7	8
	13	12
509		508

TACOMA
Metropolitan Map Series
8200
(83 063) Pierce Co., WA
MAP SHEET
13
TACOMA URBANIZED AREA

MICROFILMED FROM
BEST AVAILABLE COPY

UNITED STATES
DEPARTMENT OF COMMERCE

BUREAU OF THE CENSUS
Geography Division

PIERCE CO

726

Lower Peninsula Div.
(045)

725

Gig Harbor Peninsula Div.
(025)

GIG HARBOR
26735
(0490)

HUGE CREEK
MINTER CREEK
BURLEY LAGOON
PURDY CREEK
HENDERSON BAY
CARR INLET
GLEN COVE
LAKE MINTERWOOD
HOLIDAY LAKE
LAKE OF THE WOODS
MC CORMICK CREEK
NORTH CREEK

ROWLEY
144TH ST NW
STATE RD 302
CLIFTON RD
BUTTERFIELD
CRAMER FST RD
STATE HWY 14
STATE RD 16
GOLDMAN RD
DANFORTH ST NW
128TH ST
MINTER CREEK RD
SECOR RD
BAYVIEW ST
GLENCOVE POINT DR THOMAS
ELGIN S 2ND EXIT RD
GIG HARBOR
SILVER BOW RD
HENDERSON BAY RD
SEHMEL DR NW
CHANNEL DR NW
GOODRICH CT
PURDY
KEY PENINSULA HWY

1980 CENSUS MAP
BASE MAP COMPILED 1972

REVISIONS						
DATE	TYPE	DATE	TYPE	DATE	TYPE	DATE	TYPE
1980	UPDATED CUE						
1978	BAS						
10-77	1980 TRACTS						
1-1-80	BAS						

NOT REVIEWED:

NORTH

1 0 1 MILE
1000 0 1000 2000 3000 4000 5000 6000 7000 FEET
1 .5 0 1 KILOMETER

INDEX TO ADJOINING SHEETS

14	15	16
18	17	1

TACOMA
Metropolitan Map Series
8200
(53-063) Pierce Co., WA
MAP SHEET 15

TACOMA URBANIZED AREA

MICROFILMED FROM
BEST AVAILABLE COPY

UNITED STATES
DEPARTMENT OF COMMERCE

BUREAU OF THE CENSUS
Geography Division

1980 CENSUS MAP
BASE MAP COMPILED 1972

REVISIONS							
DATE	TYPE	DATE	TYPE	DATE	TYPE	DATE	TYPE
1980	UPDATED CUE						
1979	BAS						
10-72	1980 TRACTS						
1-1-80	BAS						

NOT REVIEWED:

NORTH

1 ½ 0 1 MILE
1000 0 1000 2000 3000 4000 5000 6000 7000 FEET
1 .5 0 1 KILOMETER

INDEX TO ADJOINING SHEETS

15	16	
17	1	2

TACOMA
Metropolitan Map Series
8200

(53-063) Pierce Co., WA

MAP SHEET
16

TACOMA URBANIZED AREA

MICROFILMED FROM
BEST AVAILABLE COPY

UNITED STATES
DEPARTMENT OF COMMERCE

BUREAU OF THE CENSUS
Geography Division

ED 272 T

ED 275U

726
Lower Peninsula Div.
(045)

725

GIG HARBOR
26735
(0490)

GIG HARBOR
26735
(0490)

Gig Harbor Peninsula Div.
(025)

724.02

724.01

ED 275 T

ED 273

CUTTS ISLAND

SYLVIA LAKE

MALONEY LAKE

LAY INLET

UNNAMED CREEK

HORSEHEAD BAY

SHAWS COVE

HALE PASSAGE

FOX ISLAND BRIDGE

FOX ISLAND

TANGLEWOOD ISLAND

FOX ISLAND

WOLLOCHET BAY

CEM

ARTONDALE

1980 CENSUS MAP
BASE MAP COMPILED 1972

REVISIONS

DATE	TYPE	DATE	TYPE	DATE	TYPE	DATE	TYPE
1980	UPDATED CUE						
1978	BAS						
10-77	1980 TRACTS						
1-1-80	BAS						

NOT REVIEWED:

NORTH

1 MILE
1000 0 1000 2000 3000 4000 5000 6000 7000 FEET
1 KILOMETER

INDEX TO ADJOINING SHEETS

14	15	16
18	17	1
19	20	6

TACOMA
Metropolitan Map Series
8200
(53-053) Pierce Co., WA
MAP SHEET
17

TACOMA URBANIZED AREA

MICROFILMED FROM
BEST AVAILABLE COPY

UNITED STATES
DEPARTMENT OF COMMERCE

BUREAU OF THE CENSUS
Geography Division

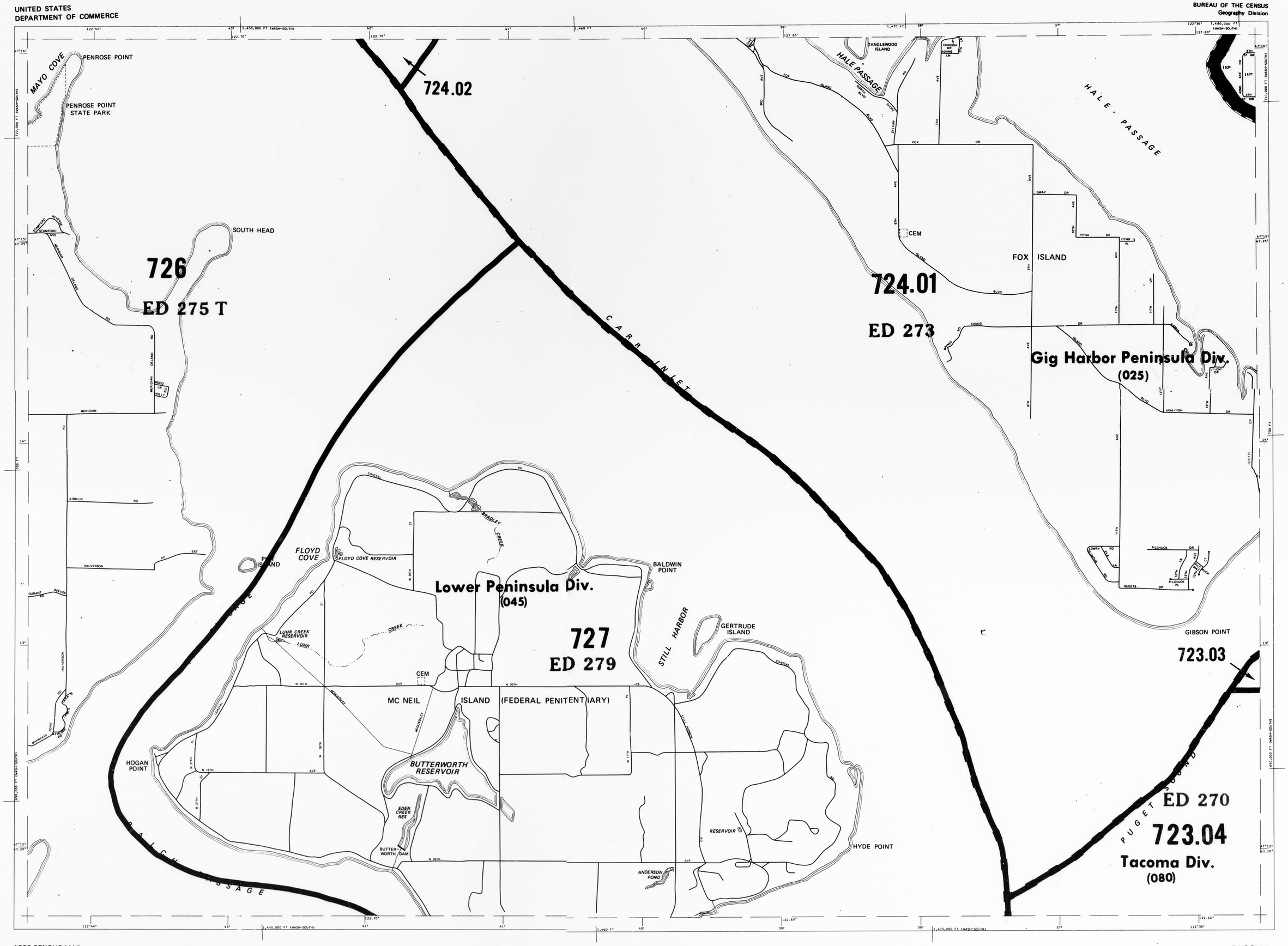

1980 CENSUS MAP
BASE MAP COMPILED 1972

REVISIONS							
DATE	TYPE	DATE	TYPE	DATE	TYPE	DATE	TYPE
1980	UPDATED CUE						
1979	BAS						
10-77	1980 TRACTS						
1-1-80	BAS						

NOT REVIEWED:

NORTH

1 ½ 0 1 MILE
1000 0 1000 2000 3000 4000 5000 6000 7000 FEET
1 .5 0 1 KILOMETER

INDEX TO ADJOINING SHEETS

18	17	1
19	20	6
23	7	8

TACOMA
Metropolitan Map Series
8200
(53 053) Pierce Co., WA
MAP SHEET
20
TACOMA URBANIZED AREA

MICROFILMED FROM
BEST AVAILABLE COPY

UNITED STATES
DEPARTMENT OF COMMERCE

BUREAU OF THE CENSUS
Geography Division

PIERCE CO

Muckleshoot Reservation 47700 (314)

Muckleshoot Reservation 47700 (314)

CEM

703.01

Puyallup Div. (060)

LAKE TAPPS

LAKE TAPPS

LAKE TAPPS

BONNEY LAKE 07170 (0105) PART

703.02

PRINTZ BASIN

PIERCE CO

Buckley Div. (002)

702

ED 260

1980 CENSUS MAP
BASE MAP COMPILED 1972

REVISIONS							
DATE	TYPE	DATE	TYPE	DATE	TYPE	DATE	TYPE
1980	UPDATED CUE						
1978	BAS						
10-77	1980 TRACTS						
1-80	BAS						

NOT REVIEWED:

NORTH

1 MILE
1000 0 1000 2000 3000 4000 5000 6000 7000 FEET
1 KILOMETER

INDEX TO ADJOINING SHEETS

4	21	
10	22	501

TACOMA
Metropolitan Map Series
8200
(53-063) Pierce Co., WA
MAP SHEET 21

TACOMA URBANIZED AREA

MICROFILMED FROM
BEST AVAILABLE COPY

UNITED STATES
DEPARTMENT OF COMMERCE

BUREAU OF THE CENSUS
Geography Division

BONNEY LAKE
07170 (0105)
PART

703.01

BONNEY LAKE
07170 (0105)
PART

Puyallup Div.
(060)

BONNEY LAKE
07170 (0105)
PART

703.02

702

ED 260

PRINTZ BASIN

PIERCE

DINGLE BASIN

FLUME

WICKERSHAM BASIN

BUCKLEY
08570
(0130)

ED 257
SOUTH PRAIRIE
66045
(1210)

Buckley Div.
(002)

ED 261

701

P-ED 255A
Mount Rainier Div.
(052)

1980 CENSUS MAP
BASE MAP COMPILED 1972

REVISIONS							
DATE	TYPE	DATE	TYPE	DATE	TYPE	DATE	TYPE
1980	1980 TRACTS						
1978	BAS						
1980	BAS						

NOT REVIEWED:

NORTH

1 MILE
1000 0 1000 2000 3000 4000 5000 6000 7000 FEET
1 KILOMETER

INDEX TO ADJOINING SHEETS

4	21	501
10	22	
24	25	

TACOMA
Metropolitan Map Series
8200

(53 053) Pierce Co WA

MAP SHEET
22

TACOMA URBANIZED AREA

MICROFILMED FROM
BEST AVAILABLE COPY

UNITED STATES
DEPARTMENT OF COMMERCE

BUREAU OF THE CENSUS
Geography Division

1980 CENSUS MAP

BASE MAP COMPILED 1972

REVISIONS							
DATE	TYPE	DATE	TYPE	DATE	TYPE	DATE	TYPE
-'80	QUALITY CHK						
1978	BAS						
10-'77	1980 TRACTS						
1-'80	BAS						

NOT REVIEWED:

NORTH

1 1/2 0 1 MILE

1000 0 1000 2000 3000 4000 5000 6000 7000 FEET

1 .5 0 1 KILOMETER

INDEX TO ADJOINING SHEETS

9	10	22
11	24	25
508	507	

TACOMA
Metropolitan Map Series
8200
(53-063) Pierce Co., WA
MAP SHEET 24
TACOMA URBANIZED AREA

MICROFILMED FROM
BEST AVAILABLE COPY

UNITED STATES
DEPARTMENT OF COMMERCE

BUREAU OF THE CENSUS
Geography Division

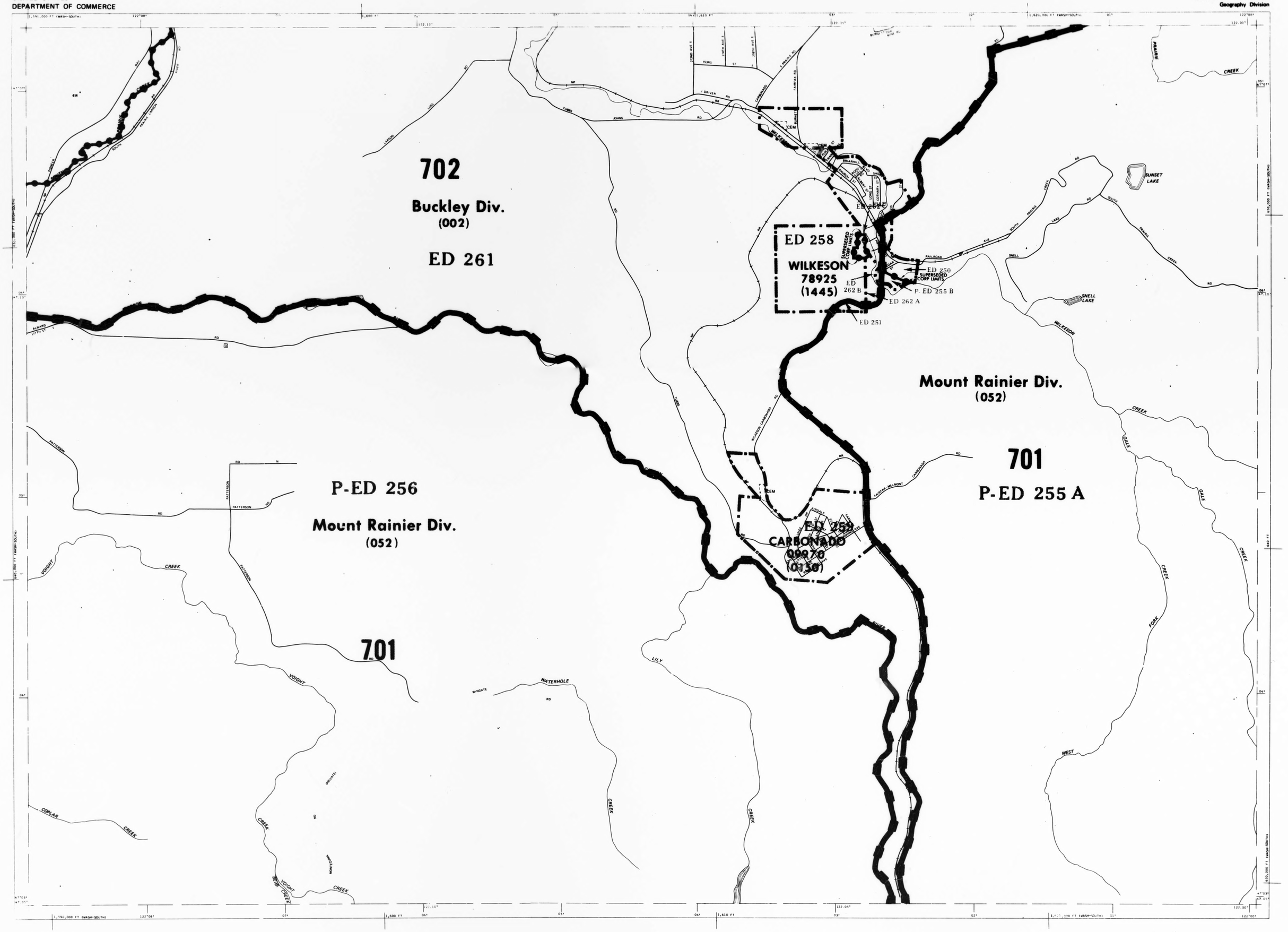

1980 CENSUS MAP
BASE MAP COMPILED 1972

REVISIONS							
DATE	TYPE	DATE	TYPE	DATE	TYPE	DATE	TYPE
[illegible]	[illegible]						
1970	BAS						
10 72	1980 TRACTS						
1 1 80	BAS						

NOT REVIEWED

NORTH

1 ½ 0 1 MILE
1000 0 1000 2000 3000 4000 5000 6000 7000 FEET
1 .5 0 1 KILOMETER

INDEX TO ADJOINING SHEETS

10	22	501
24	25	
507		506

TACOMA
Metropolitan Map Series
8200
(53 053) Pierce Co WA
MAP SHEET
25

MICROFILMED FROM
BEST AVAILABLE COPY

UNITED STATES
DEPARTMENT OF COMMERCE

BUREAU OF THE CENSUS
Geography Division

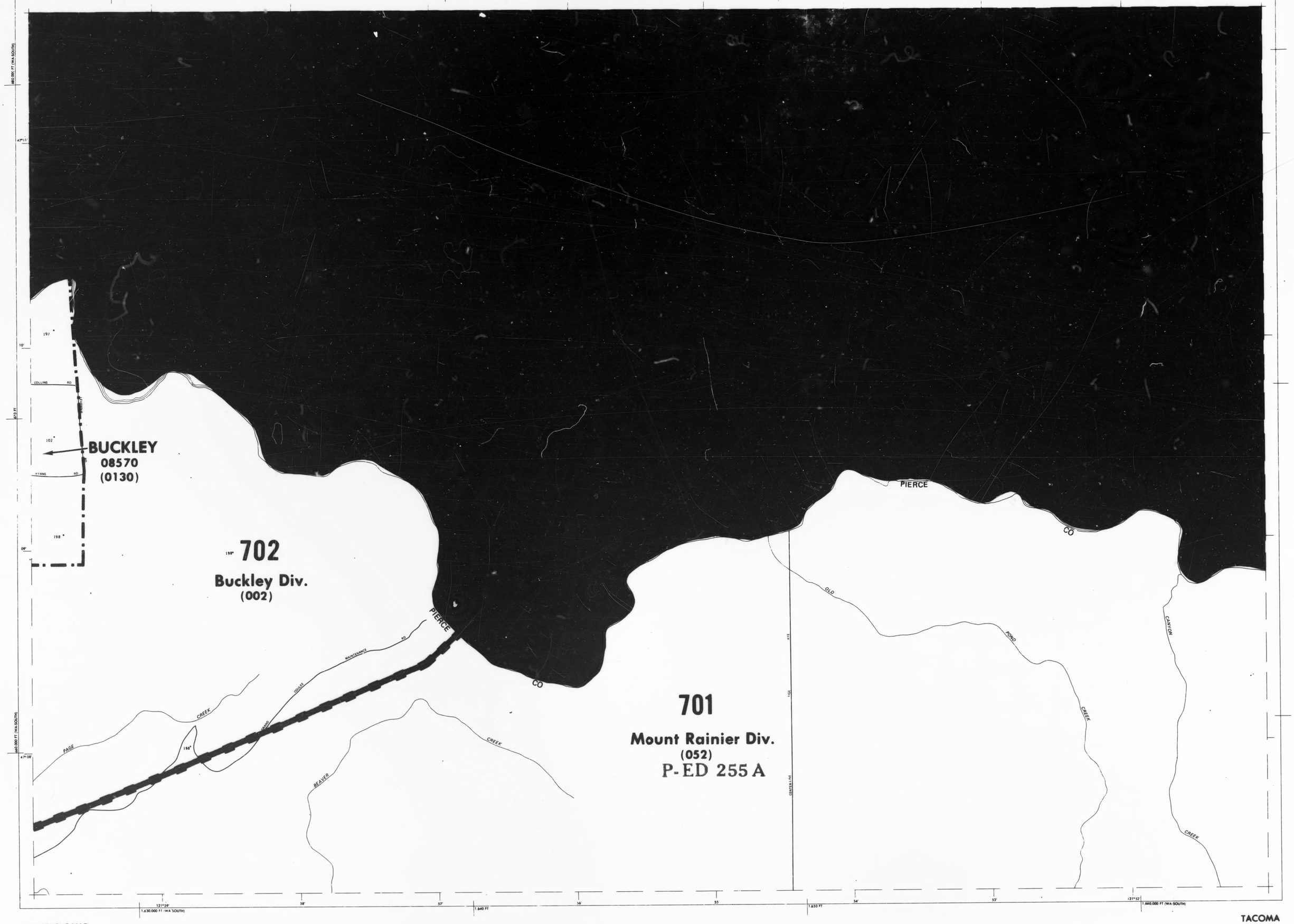

1980 CENSUS MAP
BASE MAP COMPILED 1979

REVISIONS							
DATE	TYPE	DATE	TYPE	DATE	TYPE	DATE	TYPE
1978	BAS						
10 77	1980 TRACTS						
1 1 80	BAS						

NOT REVIEWED:

NORTH

1 ½ 0 1 MILE
1000 0 1000 2000 3000 4000 5000 6000 7000 FEET
1 .5 0 1 KILOMETER

INDEX TO ADJOINING SHEETS

4	21		
10	22	NW	502
24	25		
507		506	505

TACOMA
Metropolitan Map Series
8200
(53-053) Pierce Co WA
MAP SHEET
501 NW

MICROFILMED FROM
BEST AVAILABLE COPY

UNITED STATES
DEPARTMENT OF COMMERCE

BUREAU OF THE CENSUS
Geography Division

M-ED 296

729

Fort Lewis-Du Pont Div.
(020)

FORT LEWIS MILITARY RESERVATION

730

Roy Div.
(065)

ED 299 T

ED 299U

731.02

Graham-Thrift Div.
(030)

ED 302

ED 304

ED 303

1980 CENSUS MAP
BASE MAP COMPILED 1979

REVISIONS							
DATE	TYPE	DATE	TYPE	DATE	TYPE	DATE	TYPE
1980	UPDATED CUE						
1979	BAS						
11-7	1980 TRACTS						
1-1-80	BAS						

NOT REVIEWED:

NORTH

1 1/2 0 1 MILE
1000 0 1000 2000 3000 4000 5000 6000 7000 FEET
1 .5 0 1 KILOMETER

INDEX TO ADJOINING SHEETS

23	7	8	9	10	22
	13	12	11	24	25
509		NE		507	
		510		511	

TACOMA
Metropolitan Map Series
8200
(53-063) Pierce Co., WA
MAP SHEET
508 NE

MICROFILMED FROM
BEST AVAILABLE COPY